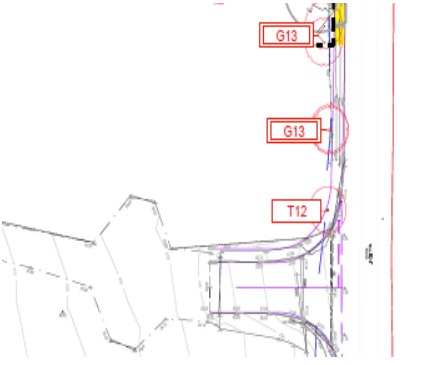

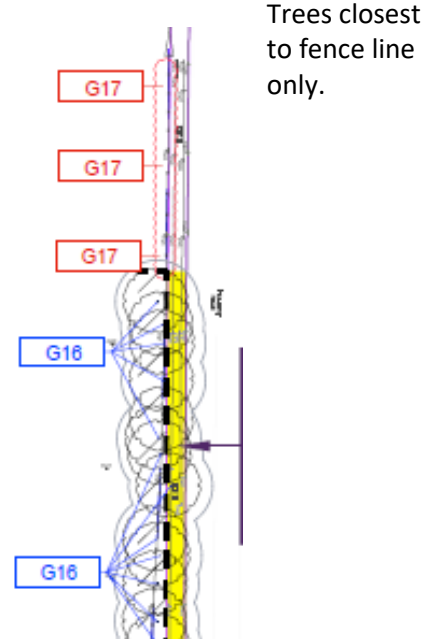



**APPENDIX F**

**PROPOSED TREE REMOVALS**

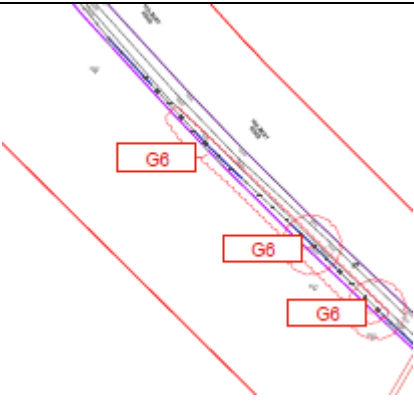

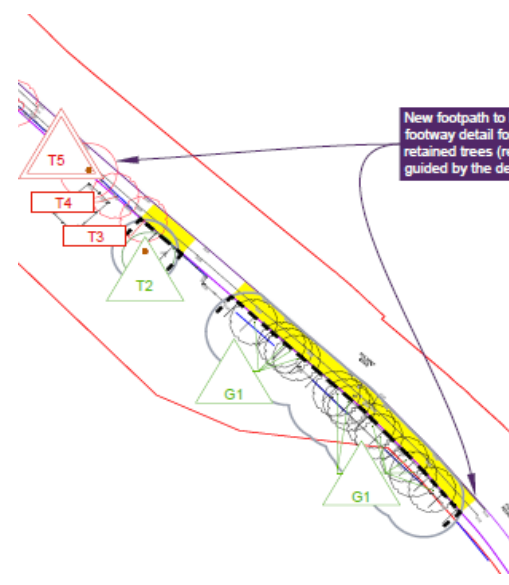

Tree Category no.	Tree Protection Plan (section of) in relation to Tree Category no.	Estimated Location (Picture of)
T12		
G17	<p data-bbox="446 712 614 813">Trees closest to fence line only.</p> 	



**APPENDIX F**

**PROPOSED TREE REMOVALS**

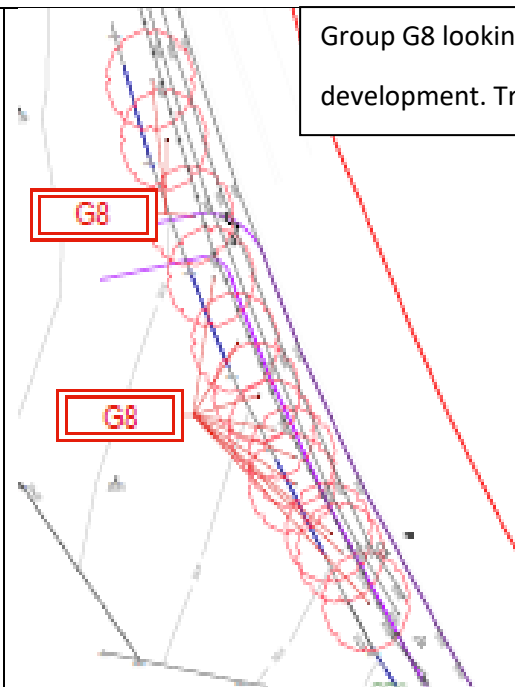
**Table 2:** Key Trees South of the Site's main proposed entrance

Tree Category no.	Tree Protection Plan (Section of) in relation to Tree Category no.	Estimated Location (Picture of)
G6		
T5, T4, T3	 <p data-bbox="574 929 702 1008">New footpath to be footway detail for retained trees (refer guided by the detail)</p>	 <p data-bbox="1005 1657 1117 1702">Google</p>

## APPENDIX F

## PROPOSED TREE REMOVALS

G8



Group G8 looking north-west. Note felling is selected and required irrespective of development. Trees Category U (lowest quality) .





**APPENDIX F**

**PROPOSED TREE REMOVALS**

Group G8 looking south.  
Note felling is selected  
and required irrespective  
of development. Trees  
Category U (lowest  
quality) .

